

Location Plan

G. Harding B.Eng., C.Eng., FICE, FIMT, MCMIL. Environment Director



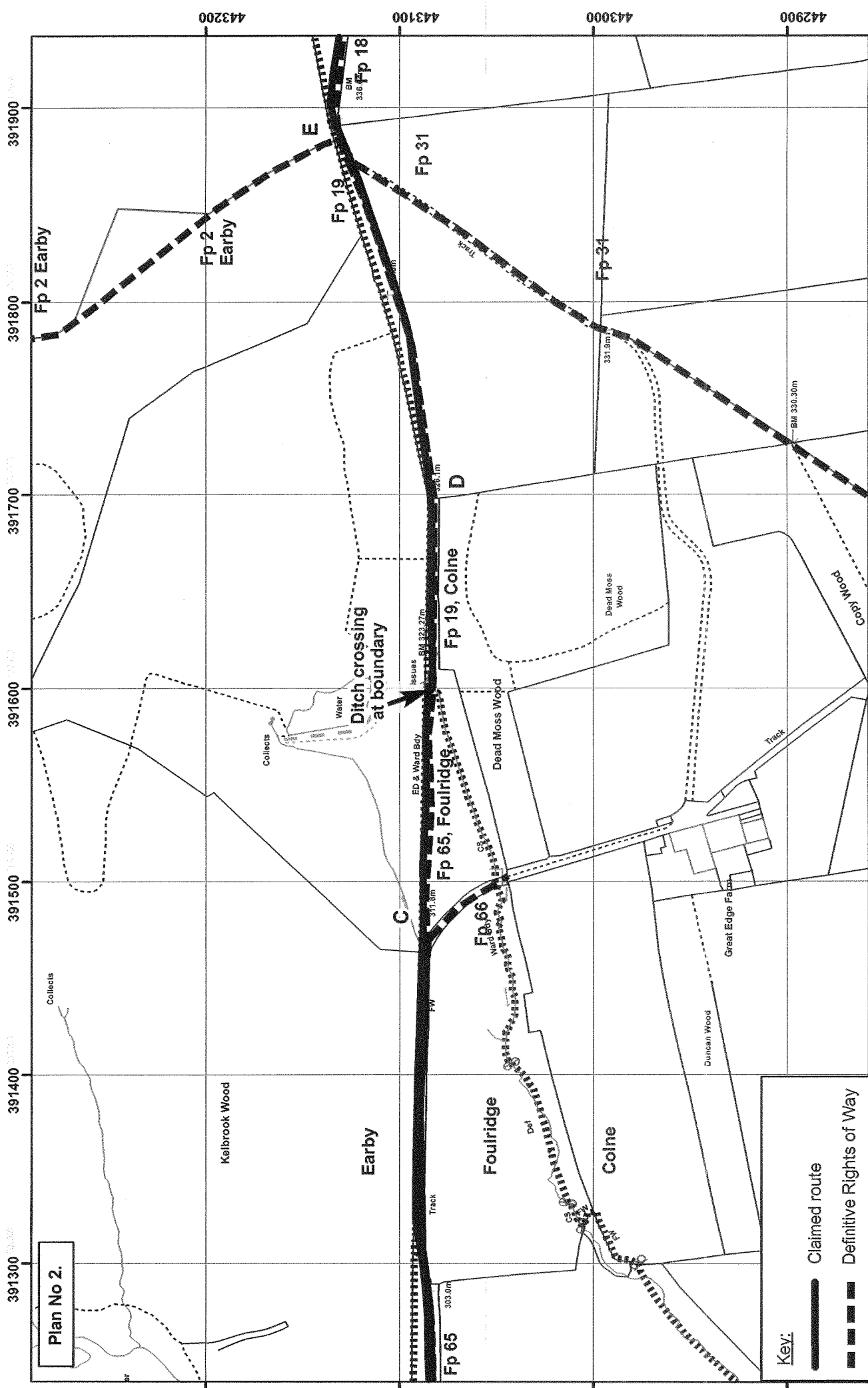
Wildlife & Countryside Act 1981.

804/440
a) Claimed Bridleway from Cob Lane / Cockhill Lane, to junction with Public Footpath No 65, Fourlidge, Pendle Borough.
b) Claimed upgrading to Bridleway of Public Footpath Nos 65, (pt) Fourlidge: 19, 18, 15, 14, 12 and 8, Colne, Pendle Borough.

1:10,000



The digitised Rights of Way information should be used for guidance only as its accuracy cannot be guaranteed. Rights of Way information must be verified on the current Definitive Map before being supplied or used for any purpose. This Map is reproduced from Ordnance Survey material with the permission of Ordnance Survey on behalf of the controller of Her Majesty's Stationary Office (C) Crown Copyright. Unauthorised reproduction infringes Crown Copyright and may lead to Prosecution or civil proceedings. Lancashire County Council Licence No. 100023320



Plan No 2.

Key:

- Claimed route
- Definitive Rights of Way

G. Harding B.Eng., C.Eng.,
FICE, FHRT, MCMI.
Environment Director



Wildlife & Countryside Act 1981.

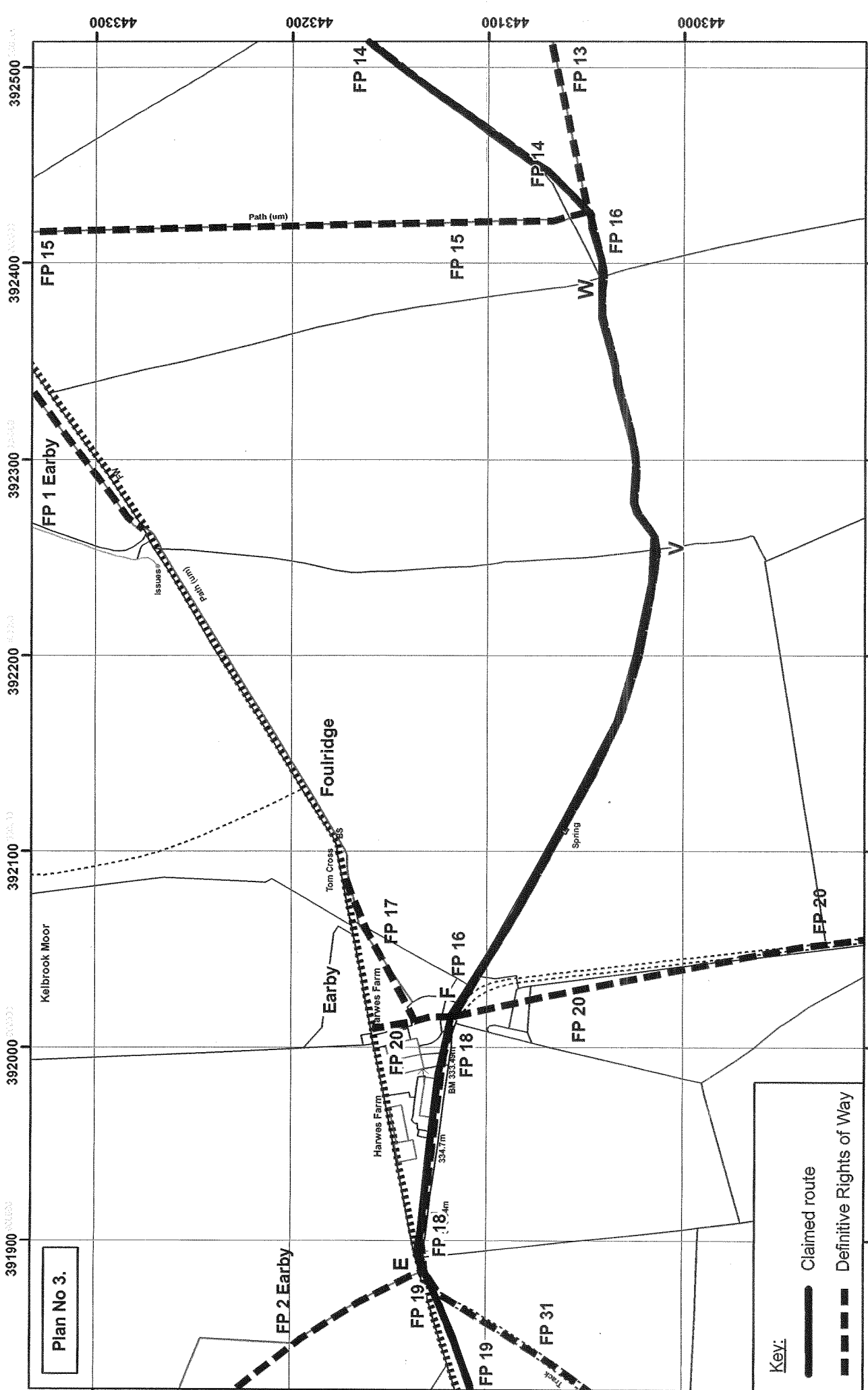
- a) Claimed Bridleway from Cob Lane / Cockhill Lane, to junction with Public Footpath No 65, Foulridge, Pendle Borough.
- b) Claimed upgrading to Bridleway of Public Footpath Nos 65, (pt) Foulridge: 19, 18, 16, 14, 12 and 8, Colne, Pendle Borough.

804/440

1:2,500



The digitised Rights of Way information should be used for guidance only as its accuracy cannot be guaranteed. Rights of Way information must be verified on the current Definitive Map before being supplied or used for any purpose. This Map is reproduced from Ordnance Survey material with the permission of Ordnance Survey on behalf of the controller of Her Majesty's Stationery Office (C) Crown Copyright. Unauthorised reproduction infringes Crown Copyright and may lead to Prosecution or civil proceedings. Lancashire County Council Licence No. 100023320

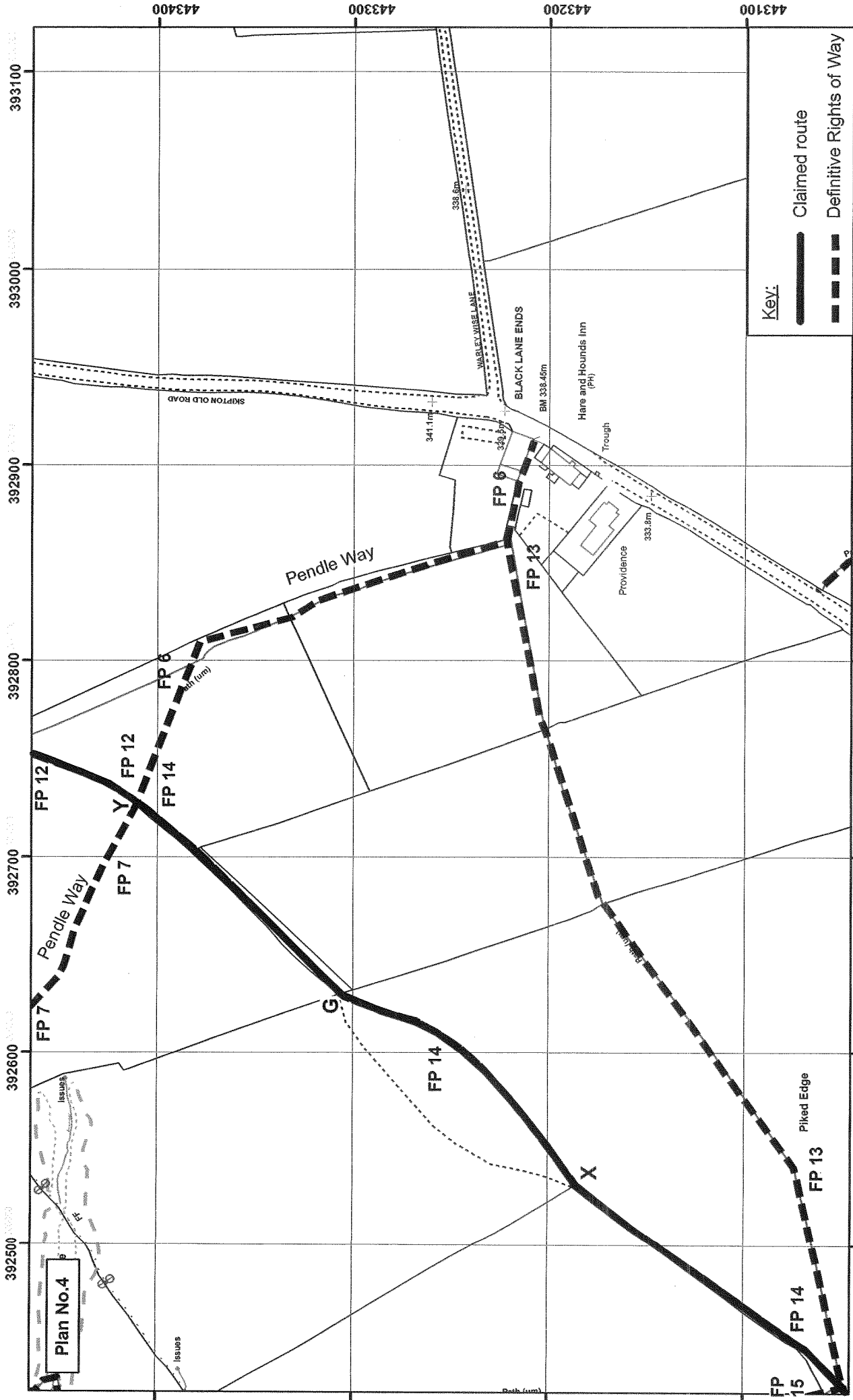


Plan No 3.

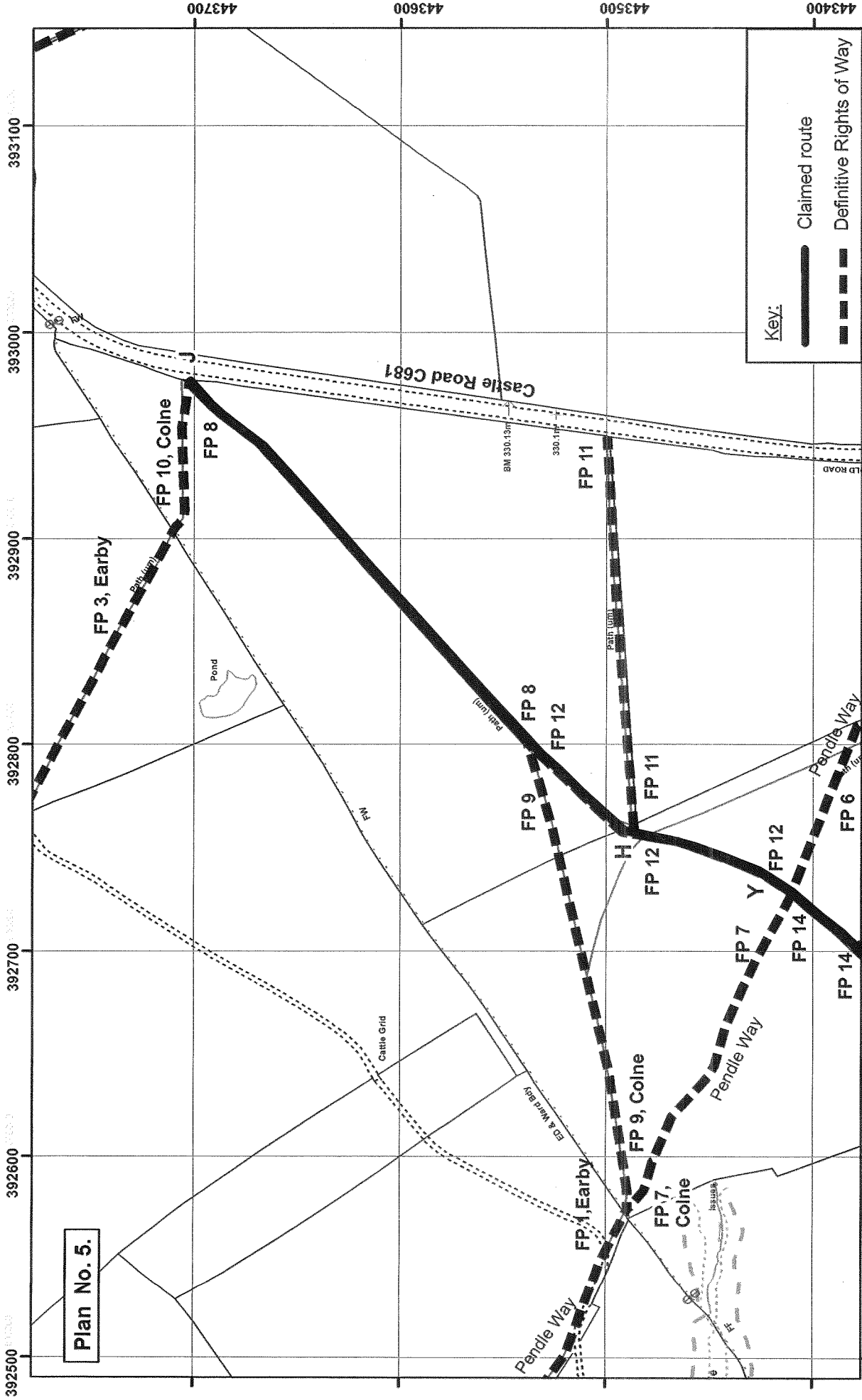
Key:

- Claimed route
- - - Definitive Rights of Way

	<p>G. Harding B.Eng., C.Eng., FICE, FHT, MCMI, Environment Director</p>	<p>804/440</p>	<p>1:2,500</p>
<p>Wildlife & Countryside Act 1981.</p>			
<p>a) Claimed Bridleway from Cob Lane / Cookhill Lane, to junction with Public Footpath No 65, Foulridge, Pendle Borough.</p>			
<p>b) Claimed upgrading to Bridleway of Public Footpath Nos 65 (pt) Foulridge: 19, 18, 16, 14, 12 and 8, Coline, Pendle Borough.</p>			
<p>The digitised Rights of Way information should be used for guidance only as its accuracy cannot be guaranteed. Rights of Way information must be verified on the current Definitive Map before being supplied or used for any purpose.</p>			
<p>This Map is reproduced from Ordnance Survey material with the permission of Ordnance Survey on behalf of the controller of Her Majesty's Stationery Office (C) Crown Copyright. Unauthorised reproduction infringes Crown Copyright and may lead to Prosecution or civil proceedings. Lancashire County Council Licence No. 100023320</p>			



	<p>1:2,500</p>	<p>804/440</p>
<p>Wildlife & Countryside Act 1981.</p>		
<p>a) Claimed Bridleway from Cob Lane / Cockhill Lane, to junction with Public Footpath No 65, Foulridge, Pendle Borough.</p>		
<p>b) Claimed upgrading to Bridleway of Public Footpath Nos 65(pt) Foulridge: 19, 18, 16, 14, 12 and 8, Colne, Pendle Borough.</p>		
<p>The digitised Rights of Way information should be used for guidance only as its accuracy cannot be guaranteed. Rights of Way information must be verified on the current Definitive Map before being supplied or used for any purpose.</p>		
<p>This Map is reproduced from Ordnance Survey material with the permission of Ordnance Survey on behalf of the controller of the copyright. Crown Copyright. Unauthorised reproduction infringes Crown Copyright and may lead to Prosecution or civil proceedings. Lancashire County Council Licence No. 100023320</p>		
	<p>G. Harding B.Eng., C. Eng., FICE, FIHT, MCMI, Environment Director</p>	



Plan No. 5.

Key:

— Claimed route

- - - Definitive Rights of Way

<p>Lancashire County Council</p>	<p>G. Harding B.Eng., C.Eng., FICE., FHT., MCIML. Environment Director</p>	<p>804/440</p>	<p>1:2,500</p>
	<p>Wildlife & Countryside Act 1981.</p> <p>a) Claimed Bridleway from Cob Lane / Cockhill Lane, to junction with Public Footpath No 65, Foulridge, Pendle Borough.</p> <p>b) Claimed upgrading to Bridleway of Public Footpath Nos 65,(pt) Foulridge: 19, 18,16, 14, 12 and 8, Colne, Pendle Borough.</p>		
<p>The digitised Rights of Way information should be used for guidance only as its accuracy cannot be guaranteed. Rights of Way information must be verified on the current Definitive Map before being supplied or used for any purpose.</p> <p>This Map is reproduced from Ordnance Survey material with the permission of Her Majesty's Stationary Office (C) Crown Copyright. Unauthorised reproduction infringes Crown Copyright and may lead to Prosecution or civil proceedings. Lancashire County Council Licence No. 100023320</p>			